



CT15031JHP

Effective 8/12/2015 to 12/31/2025

BEARDS & BEERS 5K

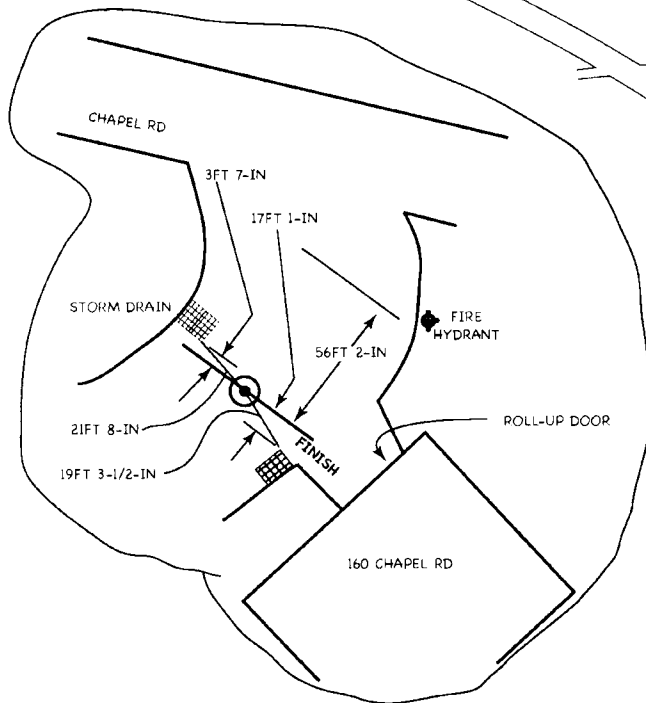
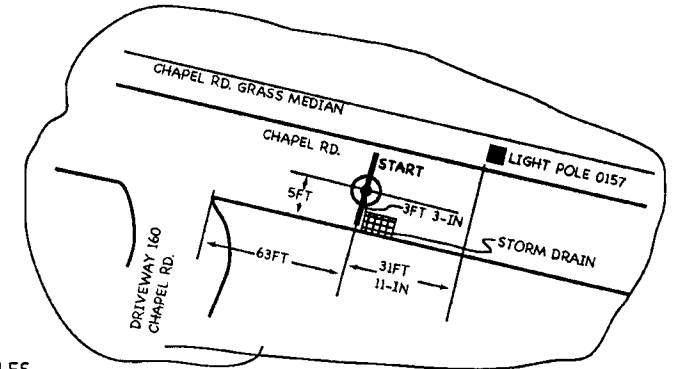
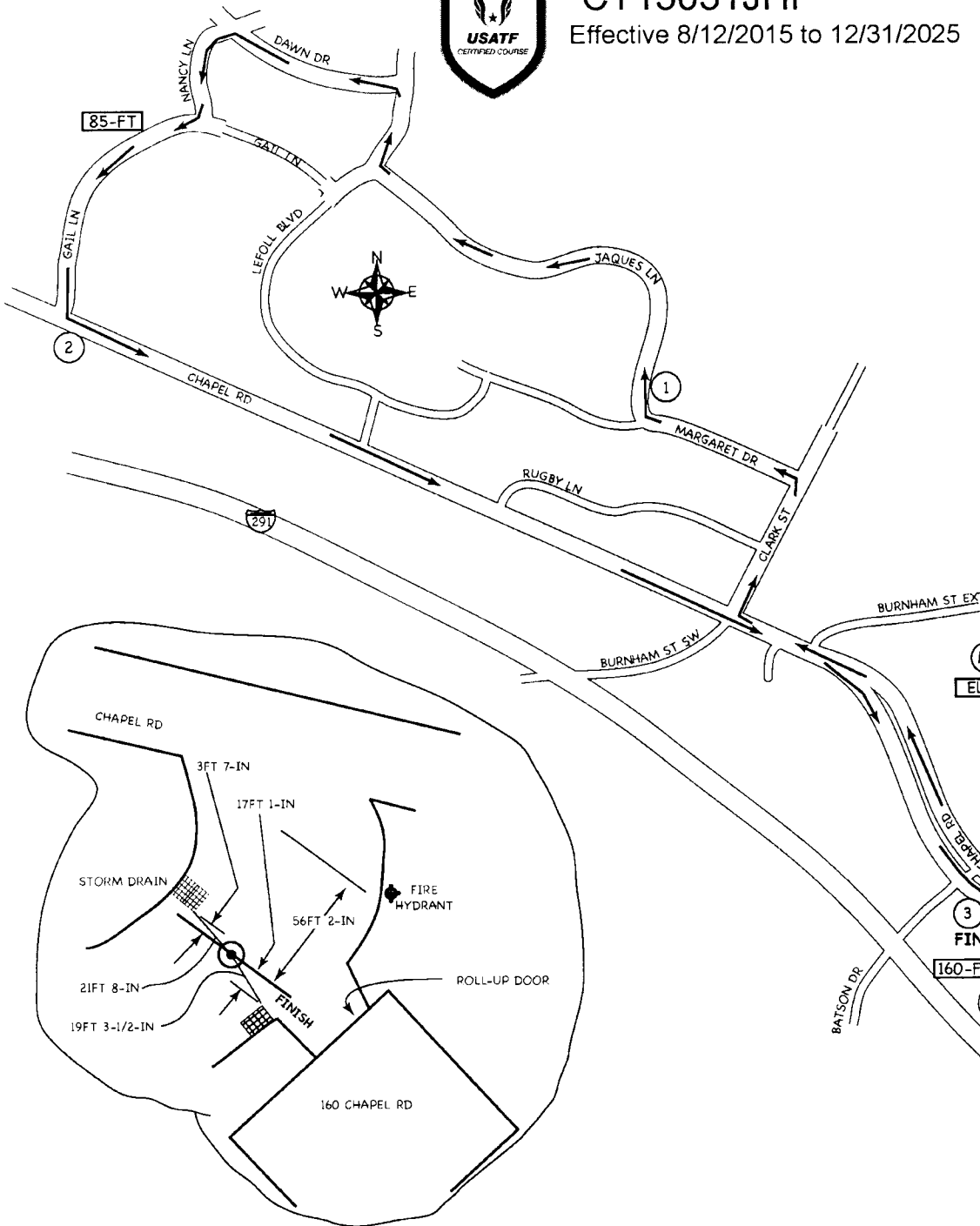
3.106856-MI (5K)

MANCHESTER, CT

MEASURED ON: 8/3/2015 ALONG THE SHORTEST ROUTE
WITHIN THE PAVED ROADWAYS
ELEVATIONS: START 140-FT; FINISH 160-FT; HIGHEST 160-FT;
LOWEST 90-FT

START TO FINISH SEPARATION: 215-FT

MEASURED BY:
GUIDO BROTHERS ESCORT SERVICE
pvolkmar@snet.net



(M) MILES
ELEV ELEVATION

-THE ROUTE-
START ON CHAPEL RD. EAST OF THE BUILDING 160 DRIVEWAY HEADING EAST. MAKE A U-TURN AT THE 2ND CROSSOVER (NOT AT HARTFORD DISTRIBUTORS) ONTO CHAPEL RD. NORTHBOUND. HEAD NORTH ON CHAPEL RD. TURN RIGHT ONTO CLARK ST. TURN LEFT ONTO MARGARET DR. TURN RIGHT ONTO JAQUES LN. TURN RIGHT INTO LEFOLL BLVD. TURN LEFT ONTO DAWN DR. TURN LEFT ONTO NANCY LN. TURN RIGHT ONTO GAIL LN. TURN LEFT ONTO CHAPEL RD. CONTINUE ON THE SOUTHBOUND LANE OF CHAPEL RD. TURN RIGHT INTO THE DRIVEWAY OF 160 CHAPEL RD. AND FINISH.

-THE MILES-
1. ON JAQUES LN. 55FT PAST (NORTH OF) THE MARGARET DR. INTERSECTION.
2. ON CHAPEL RD. 35FT PAST (SOUTHEAST) OF THE GAIL LN. INTERSECTION. AT POLE 5224.
3. ON CHAPEL RD. 70FT PAST (SOUTH OF) THE BATSON RD. INTERSECTION.